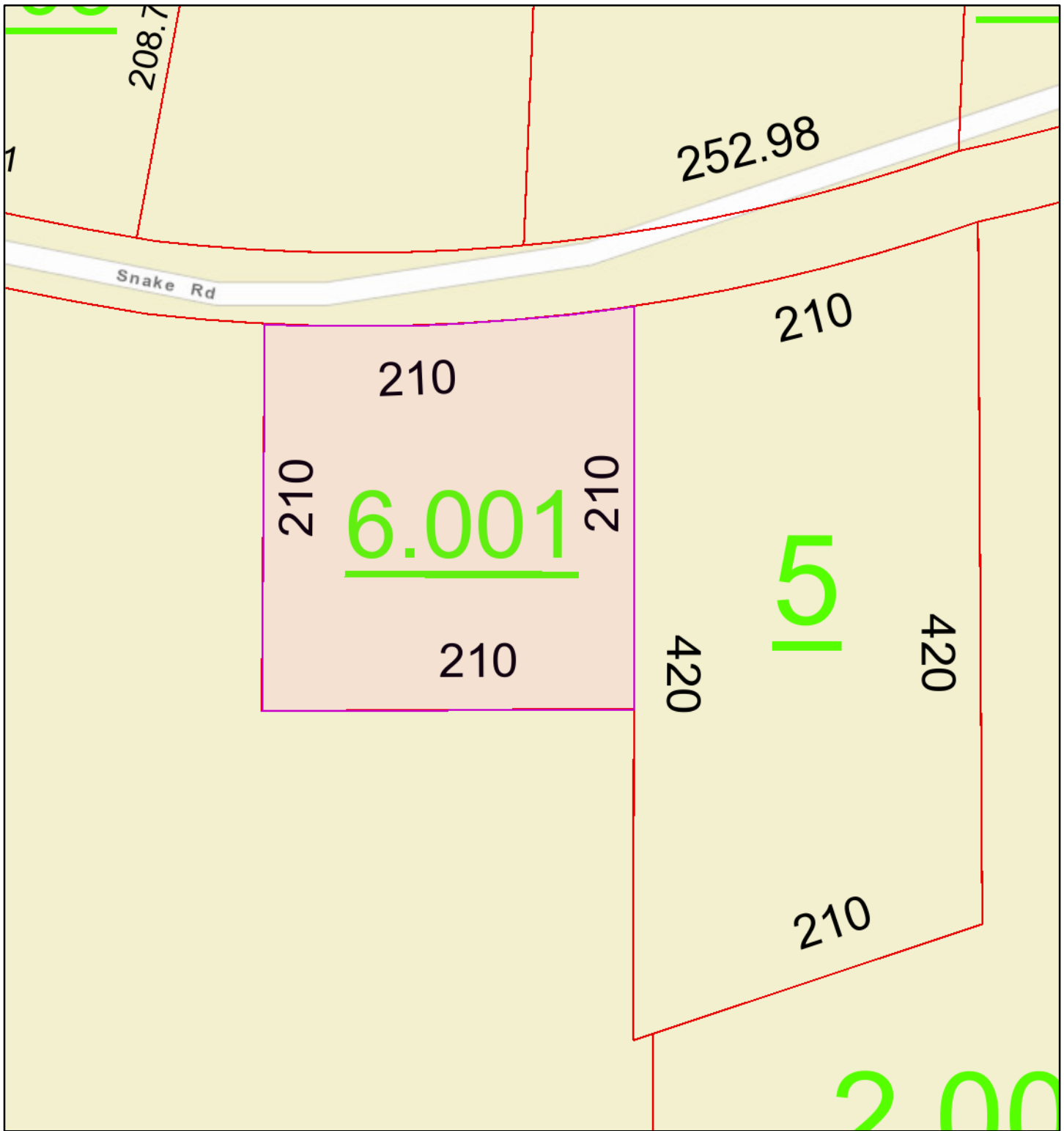






4050 Snake Road



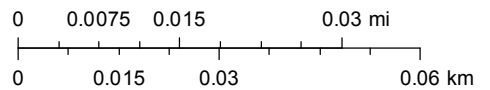
August 19, 2021

polygonLayer

-  Override 1
-  Corporate_Line
-  Landhook Line
-  Lot Line

 Parcels

1:1,128



Sources: Esri, HERE, Garmin, USGS, Intermap, INCREMENT P, NRCan, Esri Japan, METI, Esri China (Hong Kong), Esri Korea, Esri (Thailand), NGCC, (c) OpenStreetMap contributors, and the GIS User Community KCS